




















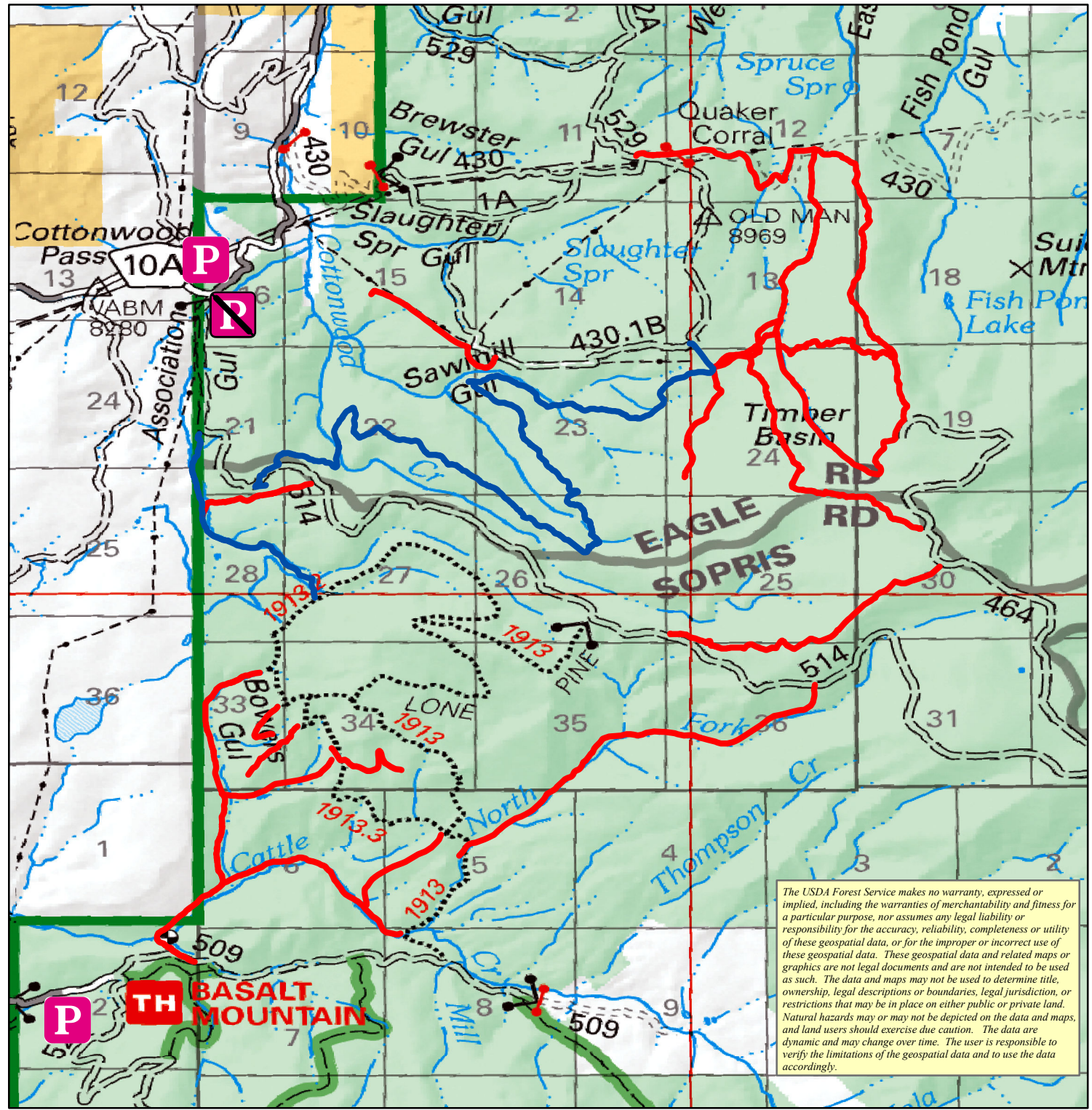
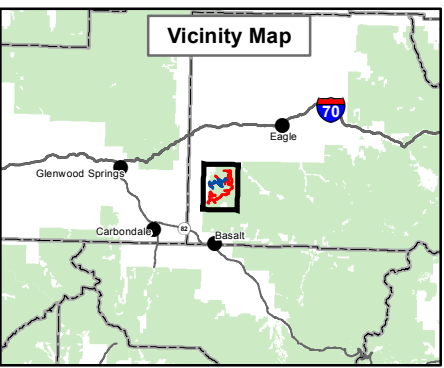
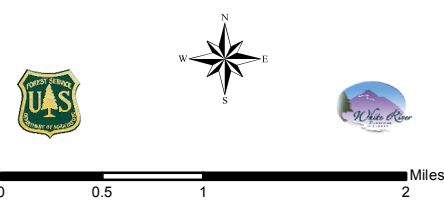


# Proposed Basalt to Gypsum Motorized Singletrack

-  Proposed Motorcycle Trail
-  Scheduled for Rehabilitation
-  Multi-Lane Divided Highway
-  Highway
-  Other Paved Road
-  Gravel Road, Suitable for Passenger Cars
-  Dirt Road, Suitable for Passenger Cars
-  Road Not Maintained for Passenger Cars
-  Motorized Use Trail
-  Non-Motorized Use Trail - Bike, Foot or Pack Animal
-  Non-Motorized Use Trail - Foot or Pack Animal Only
-  Non-Motorized Use Trail - Foot Only
-  National Scenic, Recreation or Historic Trail
-  National Forest
-  Wilderness - Motorized vehicles and mechanical equipment prohibited
-  Bureau of Land Management
-  Ski Area on National Forest Land
-  Private or Other Land
-  State Park, State Wildlife Area
-  Parking
-  No Parking



The USDA Forest Service makes no warranty, expressed or implied, including the warranties of merchantability and fitness for a particular purpose, nor assumes any legal liability or responsibility for the accuracy, reliability, completeness or utility of these geospatial data. These geospatial data and related maps or graphics are not legal documents and are not intended to be used as such. The data and maps may not be used to determine title, ownership, legal descriptions or boundaries, legal jurisdiction, or restrictions that may be in place on either public or private land. Natural hazards may or may not be depicted on the data and maps, and land users should exercise due caution. The data are dynamic and may change over time. The user is responsible to verify the limitations of the geospatial data and to use the data accordingly.